




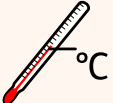
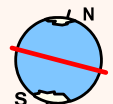







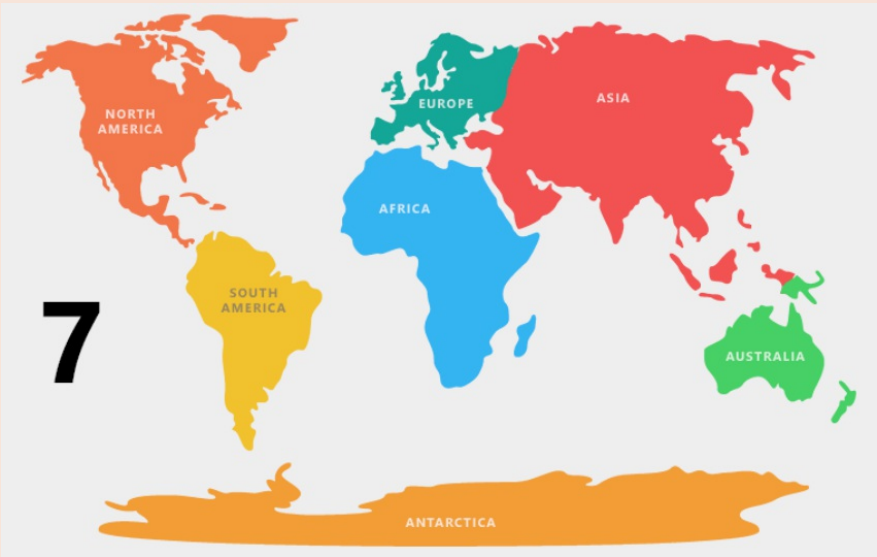


Key









vocabulary:

 weather	 hot
 season	 cold
 Earth	 temperature
 equator	 continent
 North Pole	 country
 South Pole	 ocean



















England is a country inside Europe.








Continents have lots of different countries inside of them.






A continent is a large solid area of land. Earth has seven continents.



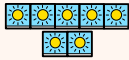


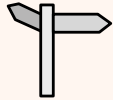




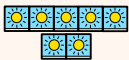








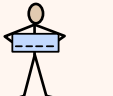


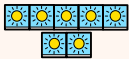


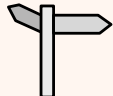





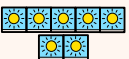





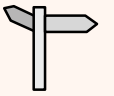






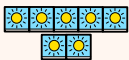








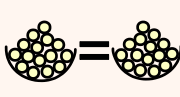










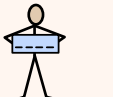


In order from largest to smallest, they are Asia, Africa, North America,










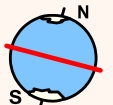






South America, Antarctica, Europe, and Australia.




Lesson   starter   questions.



<div></div> <div>Week 1</div>	<div></div> <div>Where do you live?</div>	<div></div> <div>How does the weather change</div>
<div></div> <div>Week 2</div>	<div></div> <div>What is a continent?</div>	<div></div> <div>Can you name / locate the 7 continents?</div>
<div></div> <div>Week 3</div>	<div></div> <div>Where is Europe?</div>	<div></div> <div>What countries are in Europe?</div>
<div></div> <div>Week 4</div>	<div></div> <div>Where is Europe, Antarctica and Australia?</div>	<div></div> <div>Is Europe above or below Antarctica?</div>
<div></div> <div>Week 5</div>	<div></div> <div>How many countries are in Africa?</div>	<div></div> <div>Locate as many continents as you can.</div>
<div></div> <div>Week 6</div>	<div></div> <div>What is a continent?</div>	<div></div> <div>Can you name / locate the 7 continents?</div>

Key vocabulary:

 country	 globe
 continent	 North Pole
 Northern Europe	 South Pole
 climate	 equator
 migrate	 atlas
 explorer	 United Kingdom
 fjord	 glacier



 migration is when animals take

 along  journey.

A continent is a large solid area of land. Earth has seven continents.

Human Geography are things that

are created by humans.

road house









city port

Physical Geography are things that

are created by nature.

beach lake

mountain river

 Europe	 United Kingdom
 England	 Finland
 Iceland	 Norway
 Denmark	 Sweden












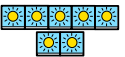
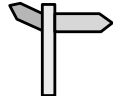








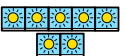








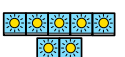









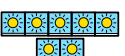









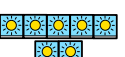








Lesson



starter





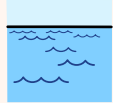









questions.







 Week 1	  What is a continent?	      Can you name / locate the 7 continents?
 Week 2	   Where is Northern Europe?	      Name 5 countries in Northern Europe.
 Week 3	     What is the difference between human and physical feature?	   Name two physical features.
 Week 4	    What does climate mean?	     What is the climate like in Northern Europe?
 Week 5	    What does migration mean?	     Why do some animals migrate?
 Week 6	   Where is the North Pole?	     Can you describe Northern Europe?





  
Key






  
vocabulary:





 river	 mountain
 sea	 bank
 ocean	 River Thames
 journey	 Amazon
 source	 pollution
 mouth	 continent







 When  there  is too much  water in a  river it  floods










and   covers the  area around it  water.









 Floods  cause  a lot of  damage but they also  deposit

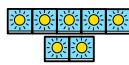




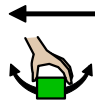









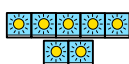


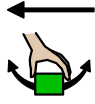



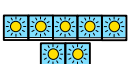








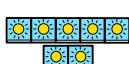




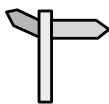




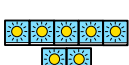








 nutrients from the  water on the  flooded  land.

A  river is the  path that  water takes as it  flows downhill  towards the  ocean

The  start of a  river is called the  source and the end is called the  mouth.

Rivers  can be  used for  lots of  good things, like  sailing boats on  them to  trade  goods with other 


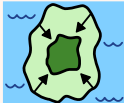









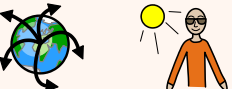
 towns on the  river, and  farming on land  that  has been  made  fertile by the  river











 <p>Week 1</p>	  <p>What is a river?</p>	   <p>What are rivers used for?</p>
 <p>Week 2</p>	     <p>What is the source and the mouth of a river?</p>	   <p>What is a rivers' journey?</p>
 <p>Week 3</p>	   <p>What are rivers used for?</p>	   <p>Why are rivers important?</p>
 <p>Week 4</p>	     <p>What rivers can you name?</p>	   <p>What is a chalk river?</p>
 <p>Week 5</p>	    <p>What is special about the Nile?</p>	     <p>Where is the Nile's source and mouth?</p>
 <p>Week 6</p>	     <p>What rivers can you name?</p>	   <p>Why are rivers important?</p>
















Key vocabulary:

 continent	 landlocked
 Southern hemisphere	 eco-system
 South America	 habitat
 globe	 deforestation
 atlas	 population
 rainforest	 global warming

 Human	 Geography	are	 things	that	are	 bridge	 house
 created	 by	 humans.	 city	 port			

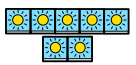



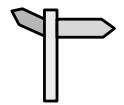









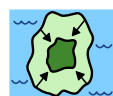



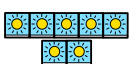











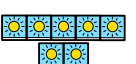







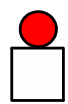

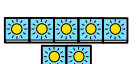




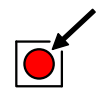













 Physical	 Geography	are	 things	that	are	 rainforest	 lake
 created	 by	 nature.	 mountain	 river			

  
The Andes mountain chain is the longest in the world.

  
The Amazon rainforest covers 9 countries, but is mostly in Brazil.

  
It is important for wildlife, tourists, biodiversity and combating global warming.



 <p>Week 1</p>	  <p>What is a continent?</p>	  <p>7</p>  <p>What and where are the seven continents?</p>
 <p>Week 2</p>	      <p>On a map, where is Brazil, Peru and Chile?</p>	     <p>What is one landlocked country in South America?</p>
 <p>Week 3</p>	     <p>Where is South America in relation to the equator?</p>	      <p>Why is the climate different in Brazil to Chile?</p>
 <p>Week 4</p>	    <p>What is a physical and human feature?</p>	     <p>How can you see the Andes on a map?</p>
 <p>Week 5</p>	     <p>Which countries is the Amazon rainforest in?</p>	 <p>3</p>  <p>reasons</p>  <p>the rainforest</p>  <p>is important.</p>
 <p>Week 6</p>	    <p>Why is deforestation bad for animals?</p>	    <p>Why is deforestation bad for the world?</p>





Key



vocabulary:



natural disaster



Pacific ocean



earthquake



flood



volcano



cyclone



Maori



New Zealand



Pacific Islands



climate



plate boundary



population



New Zealand



is



the South



Pacific ocean,



Southern hemisphere



and Oceania.



A natural disaster



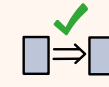
is a major



negative



event



caused



by natural



processes.



Islands



in



the Pacific ocean



are more

prone to

earthquakes,



cyclones,



and volcanoes



because of



location



including

being



near

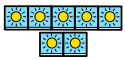

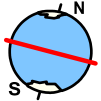
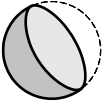








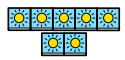


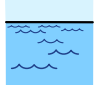






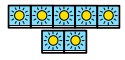








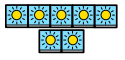




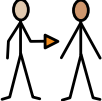




















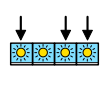



tectonic



plate



boundaries.

 <p>Week 1</p>	<p>What is the equator and the hemispheres?</p>   	<p>Can you name the continents from their shape and location?</p>        
 <p>Week 2</p>	<p>What continent and ocean is New Zealand in?</p>     	<p>What is interesting about New Zealand's islands?</p>    
 <p>Week 3</p>	<p>Who are the Maori people?</p>   	<p>Give 3 reasons for Maori population decline.</p>     
 <p>Week 4</p>	<p>What does uninhabited mean?</p>   	<p>How would you describe Polynesia?</p>    
 <p>Week 5</p>	<p>What is a natural disaster?</p>  	<p>How do plate boundaries affect New Zealand?</p>      
 <p>Week 6</p>	<p>Why do the Pacific Islands suffer natural disasters?</p>      	<p>Which natural disasters are frequent in the Pacific Islands?</p>      



Key



vocabulary:



river



stream



tributary



estuary



source



mouth



flood



transport



water cycle



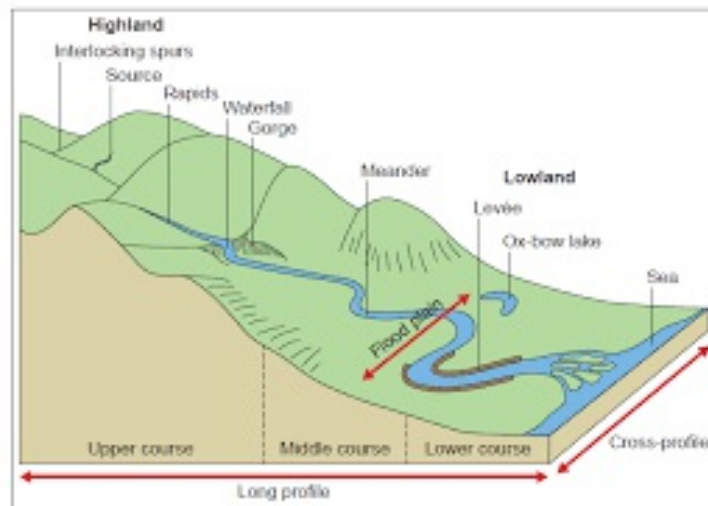
precipitation



eco-system



settlement



Ganges



Amazon



Thames



Nile



Rivers



start

at a



source

and

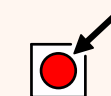


finish

at the



mouth



entering

the



sea.



Rivers

are the



base

for many



cities

due to



transport,



trade,



access



to water



and



fertile land.



Water pollution



is a worrying



problem.



Some



ivers



are heavily



polluted.



The



eco-system

and



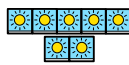






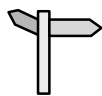







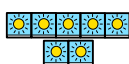









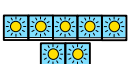







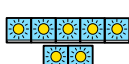



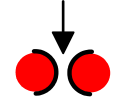




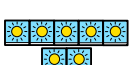








humans

are



negatively

effected.

 <p>Week 1</p>	  <p>What is a river?</p>	   <p>Why are rivers important?</p>
 <p>Week 2</p>	     <p>Where do rivers start and end?</p>	   <p>What is an estuary and a stream?</p>
 <p>Week 3</p>	     <p>What key rivers can you name?</p>	    <p>How is the Thames different to the Amazon?</p>
 <p>Week 4</p>	   <p>What are the key stages of the water cycle?</p>	    <p>How is precipitation important to rivers?</p>
 <p>Week 5</p>	     <p>Why do people settle near rivers?</p>	   <p>Why is the Ganges important culturally?</p>
 <p>Week 6</p>	   <p>Give 3 ways rivers are being polluted.</p>	     <p>What affects is water pollution having?</p>