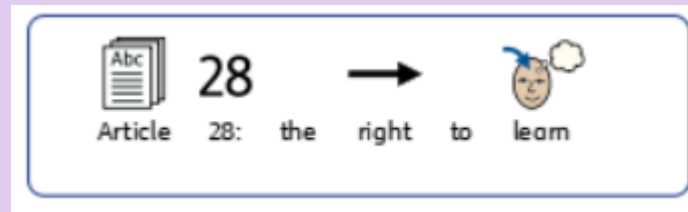


Welcome to Autumn 1!

This term we will be focusing home learning on 'The World'. Therefore, at home we would like you to consolidate your learning through the home learning tasks below.

All pupils must complete the tasks by Friday 20th October 2023 and upload evidence on OneNote. All pupils are expected to do the weekly set tasks below as well as continuing:

- ✓ Daily reading—The expectation is that your child will read daily for a minimum of 20 minutes at home using their library book and levelled book
- ✓ Weekly maths – Continue to use Numbots and MyMaths weekly
- ✓ Weekly spellings – See below



Education must develop every child's personality, talents and abilities to the full. We can't wait to see what you do and look forward to seeing your wonderful home learning.

Yours Sincerely,

Year 1 Team

Exploration of: the World

Facts children need to know and learn:

- *The world is made up of 7 continents: North America, South America, Europe, Asia, Africa, Australia and Antarctica.*
- *The largest continent (in size) is Asia.*
- *The smallest continent (in size) is Australia.*
- *Millions of years ago, there used to be one continent called Pangaea. Over time, it split into 7 continents.*
- *Oceans separate the continents.*
- *The largest ocean is the Pacific Ocean.*

Key Pictures:



Earth



Globe



World Map











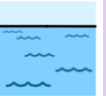

Continents and Oceans

Belmont School Home Learning - Year 1 Autumn 1 2023

More information:

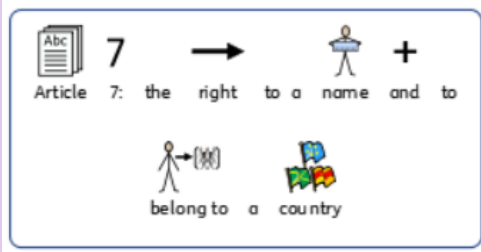
- *The Earth is constantly spinning and that's why we have day and night.*
- *The Earth orbits (goes around) the sun.*
- *Gravity keeps everything on Earth so we don't float off into space!*
- *60% of the people in the world live in Asia.*
- *The largest desert, the Sahara, is in Africa.*
- *The Pacific Ocean contains half of the world's water.*

Key Vocabulary and definitions:

 world	The earth and all the people and things on it.	 equator	The Equator is an imaginary circle around Earth. It divides Earth into two equal parts: the Northern Hemisphere and the Southern Hemisphere.
 continent	A continent is a large solid area of land.	 atlas	An atlas is a collection of maps.
 country	A country is land that is controlled by a single government.	 globe	A globe is a spherical model of Earth.
 map	A map is a drawing of all, or part, of Earth's surface.	 earth	The third planet from the sun. We live on Earth.
 ocean	An ocean is a large area of salt water between continents.	 weather	Weather is the way the air and atmosphere feels.

Home Learning Tasks:

Week 1: World map/Continents



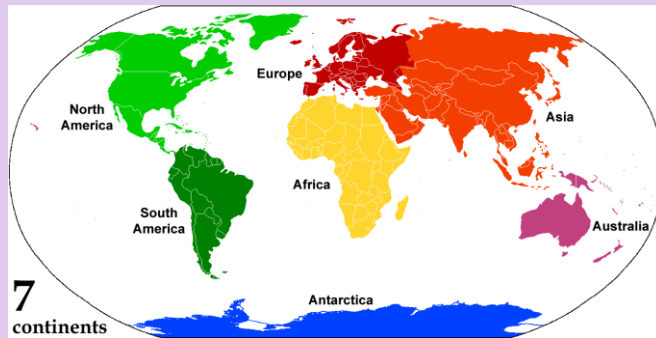
Explore the world map with your family.

Which country does your family come from?

Which continent is it in?

Which language do they speak?

What's the weather like there?



Learn the names of the continents by listening to this song: <https://www.youtube.com/watch?v=K6DSMZ8b3LE>

Week 2: Europe

Watch the video about Europe:

https://www.youtube.com/watch?v=RNx0akt3_XI&t=117s

Here are some famous buildings you might find in Europe. Can you find out which country they are from?



Eiffel tower



Leaning tower of Pisa



Big Ben

Do you know any other famous buildings in Europe?

Could you make a model of them? You can use your toys e.g. lego, or empty boxes and containers to do some junk modelling!



Week 3: Antarctica

Watch the video about Antarctica:

<https://www.youtube.com/watch?v=X3uT89xoKuc>

If you were going on a holiday to Antarctica, what would you pack in your suitcase?




Write a list or draw and label items you would need to take!

Week 4: Africa

Watch the video about Africa:

<https://www.youtube.com/watch?v=PSYHMWmyVfo>

Lots of animals live in Africa.




Choose 1 and draw a picture of them.

Can you describe them using adjectives? You could write down/draw where they live, what they eat etc.

Example:

Hyena

Spotty fur



four short legs

Week 5: North and South America

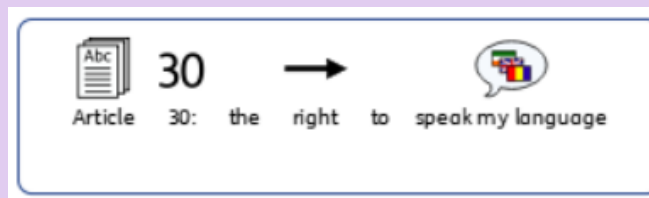
Information videos to explore:

- North America:


<https://www.youtube.com/watch?v=AOUK3Oit86o>

- South America:

https://www.youtube.com/watch?v=R35URiT_fm8&list=PLQInTldJs0ZTpajSmiZlgrXCy9lgTOlnO&index=5



In South America, many people speak Spanish.



Can you learn the numbers in Spanish?

<https://www.youtube.com/watch?v=BeoQyQsMhel>

Week 6: Australia and Asia

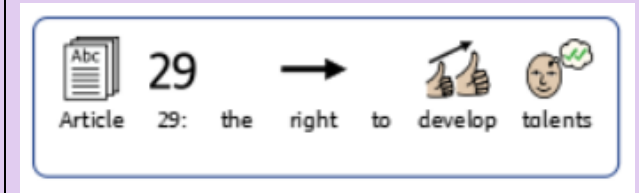
Information videos to explore:

- Australia:

<https://www.youtube.com/watch?v=AOUK3Oit86o>

- Asia:

https://www.youtube.com/watch?v=R35URiT_fm8&list=PLQInTldJs0ZTpajSmiZlgrXCy9lgTOlnO&index=5



Explore Art from Australia and Asia.

Choose which style you like best and create your own art work to bring into school!

Aboriginal art from Australia:

<https://www.youtube.com/watch?v=TxurQxHaoU4>



Origami is a type of paper folding from Japan, Asia.



<https://www.bbcgoodfood.com/howto/guide/easy-origami-kids>



Belmont School Home Learning - Year 1 Autumn 1 2023

Phonics – Words to sound out and read					
Week 1	Week 2	Week 3	Week 4	Week 5	Week 6
rim	kick	lit	Dom	sand	pond
pup	pop	back	him	clock	track
men	nut	fuss	log	mint	mist
Ken	neck	off	fill	best	trick
pick	set	if	Tess	stop	spot
hen	dot	Bob	fit	press	cliff

Spellings: Every Friday the children will have a spelling test. You can choose to learn many words as you feel your child is able to 😊

	Week 1	Week 2	Week 3	Week 4	Week 5	Week 6
Group 1	Practise previously learnt sounds: 	sat pin pat tap	man dad top got	had red fun can	web van yes zip	jam quiz off neck
Group 2		shop chips shall then chick bring	brain greet flight trail need night	park road float moon sharp tools	looks short fork hurt surf down	ladder chair dinner cure fear dear
Group 3		I to go no	he she me we	said you my was	they are once his	have there some like